INDOOR LOCATION SENSING AMBIENT MAGNETIC FIELD

Jaewoo Chung

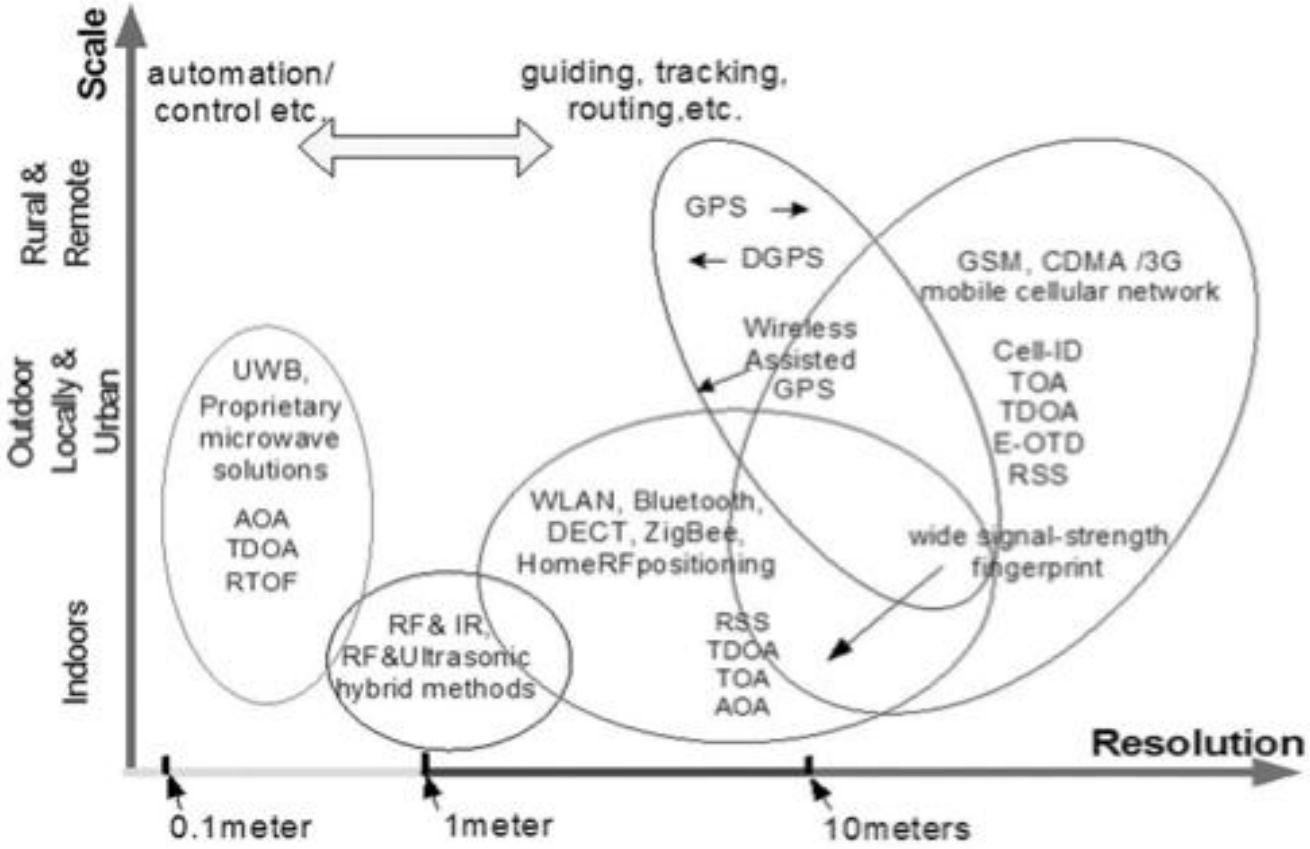

Positioning System

INTRODUCTION

- Indoor positioning system using magnetic field as location reference
  - Magnetic field inside building

Magnetic field distortion

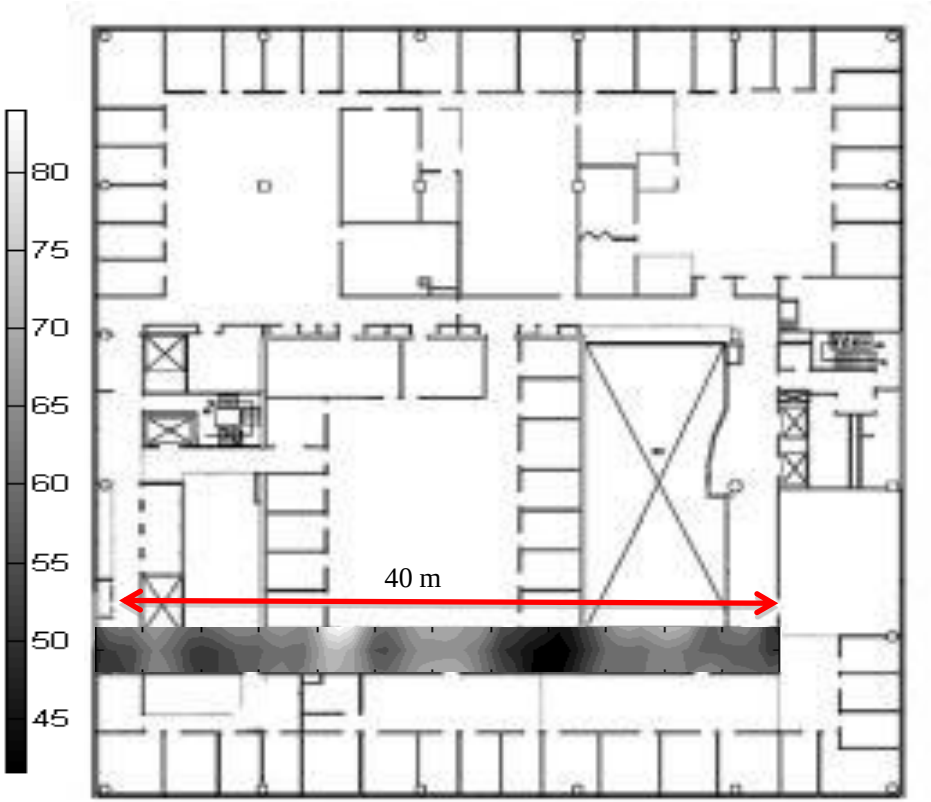

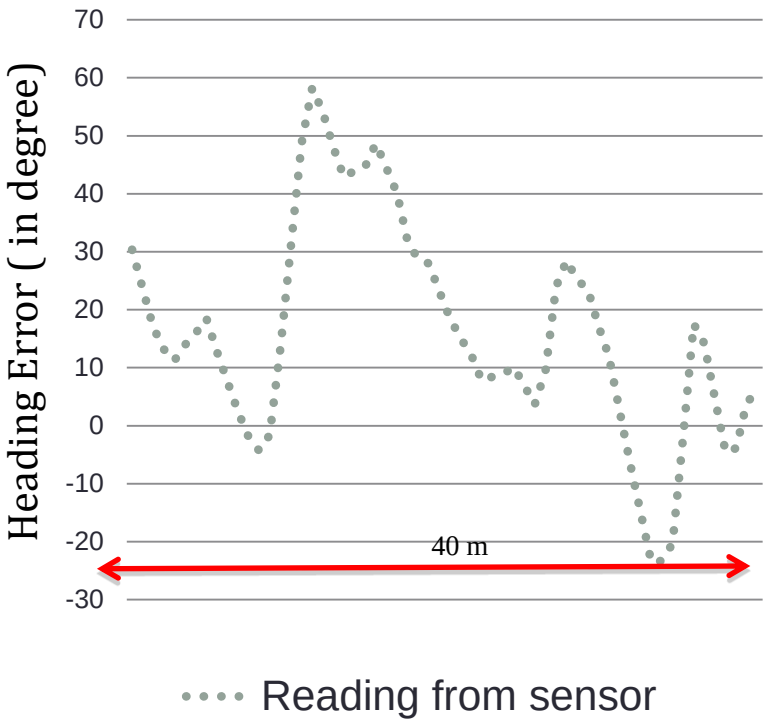

A magnitude map (in units of μT) of the magnetic field.

Using magnetic field distortion as fingerprints

Some visualization of magnetic distortion signatures created while rotating an e-compass on a some distance circumferences.



Perfect circle of 100 steps

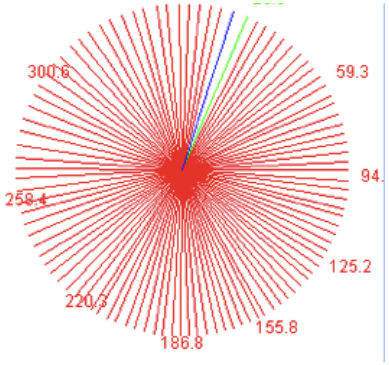

Outdoor

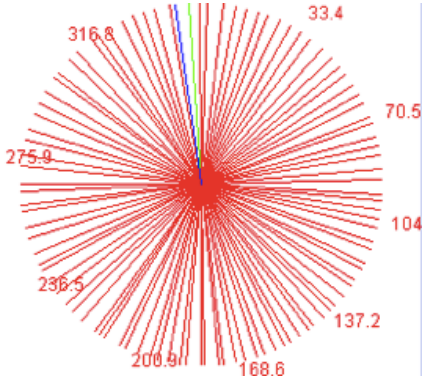

Indoor example 1

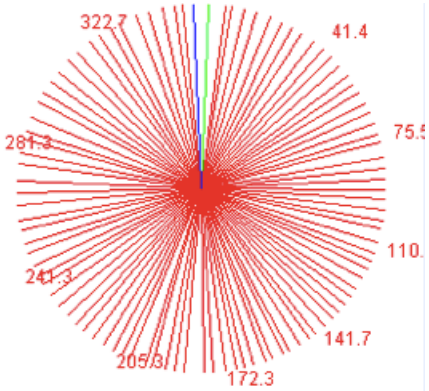

Indoor example 2

DEMO VIDEO CLIP 1



DEMO VIDEO CLIP 2



DEMO VIDEO CLIP 3

DEMO VIDEO CLIP 4

Initial Investigation

Investigate the feasibility of using the magnetic field fingerprints as a localization reference for positioning system.

- How many sensors are needed to have a decent accuracy?
- How well the magnetic field aided positioning system would work?
- How can we correct the direction error from e-compasses?

Hardware setup
Rotating tower with a magnetic sensor

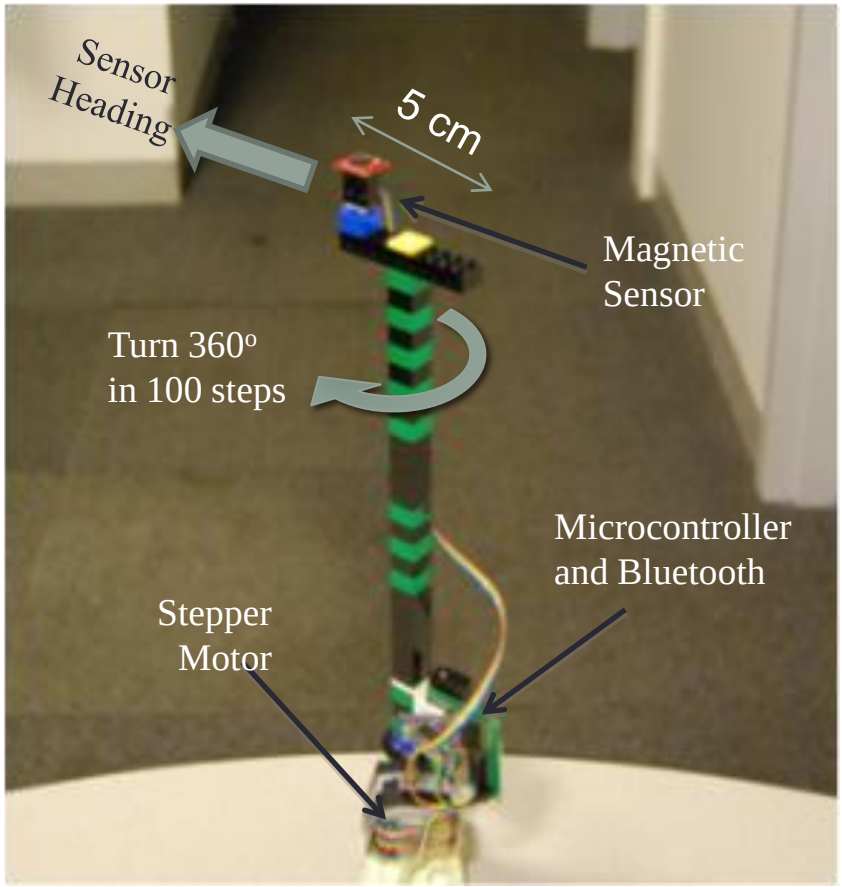

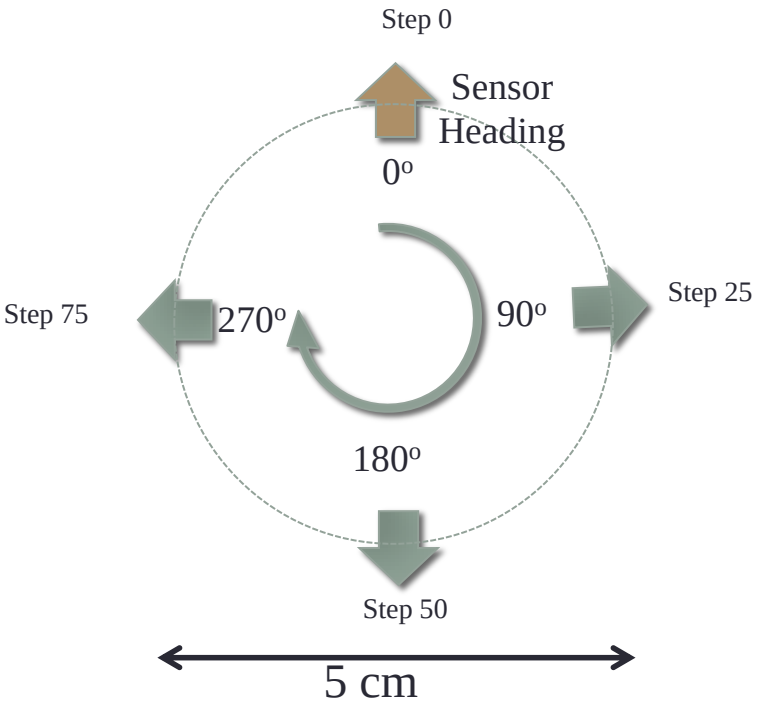

Data format

- At each step, three-dimensional vector $\boldsymbol{m} = \{m_x\ m_y\ m_z\}$ produced from a magnetic sensor (HMC6343).

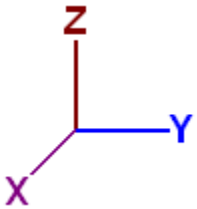

- Locations and directions are indexed
  - ***Data set E*** $= \{\boldsymbol{m}_{0,0} \ldots \boldsymbol{m}_{L,K}\}$ where
    - *L* is the location index
    - *K* is the rotation (step) index

Data collection process

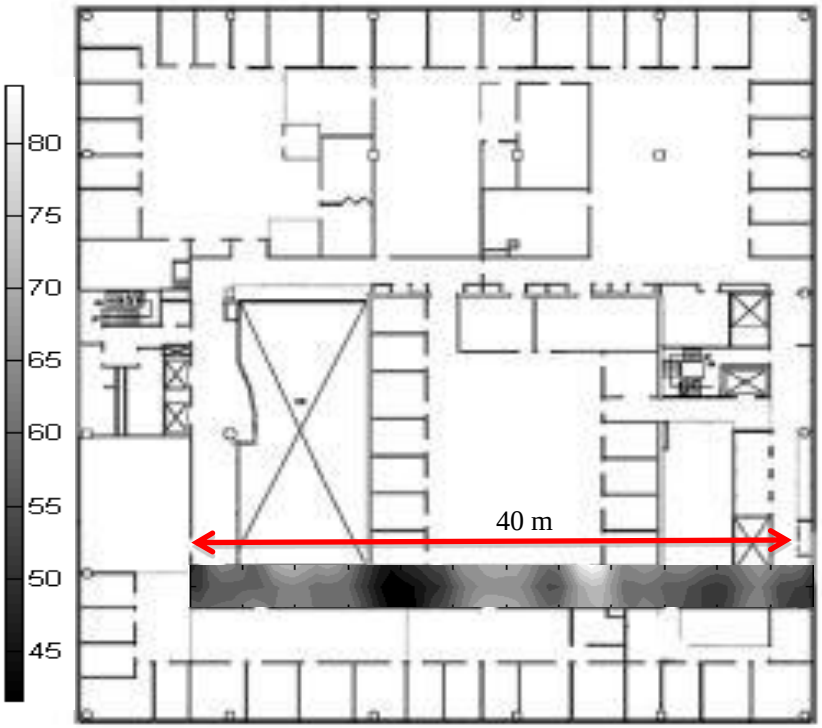

A magnitude map (in μT) of the magnetic field.

- Every 2 feet (60 cm) along the corridor above 1 m on the floor.
- Total of 60 $_{\text{location points}}$ X 100 $_{\text{directions}}$ = 6,000 data features. (Data size = 84KB, 1 feature = 14 bytes)
- Two sets of data collected in a week apart.
  - Map dataset
  - Test dataset

DATA ANALYSIS

Angle correction

Accuracy as a function of a number of sensors

Confusion matrix & matrix of least RMS

Magnetic field distortion

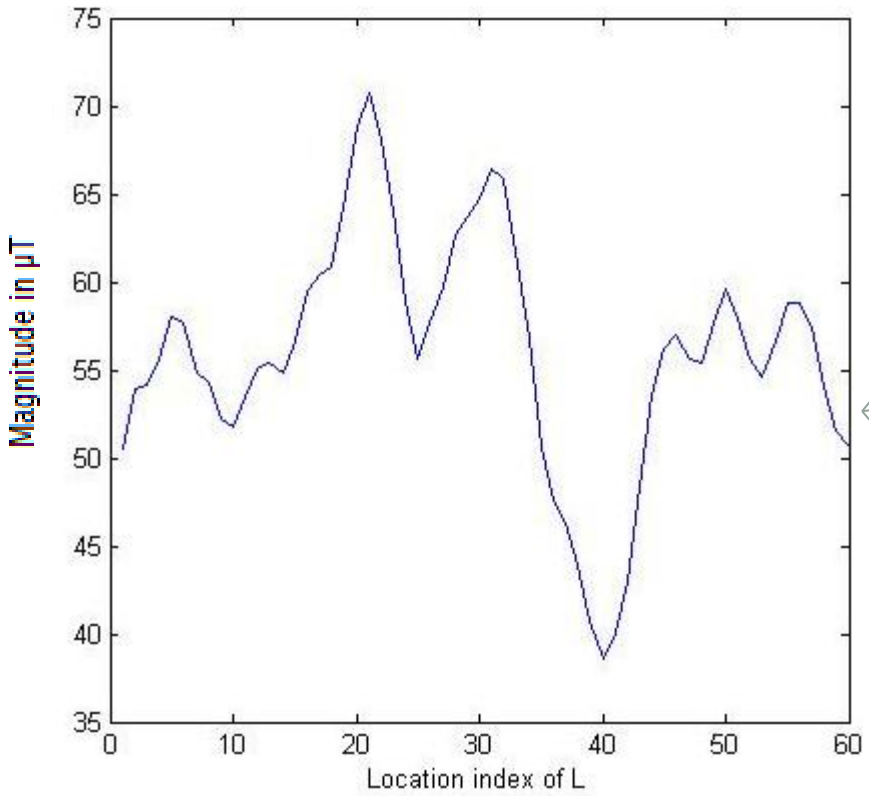

$||m||$

m_x

m_y

m_z

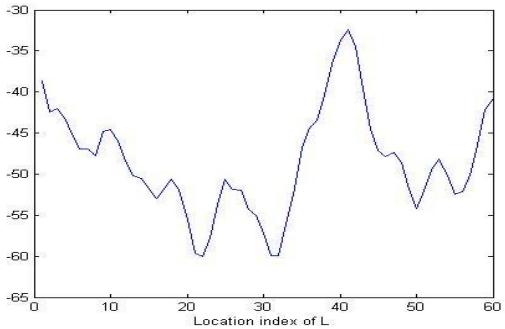

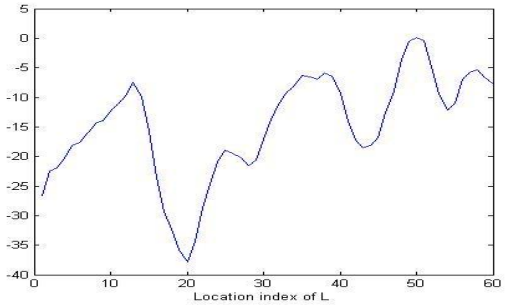

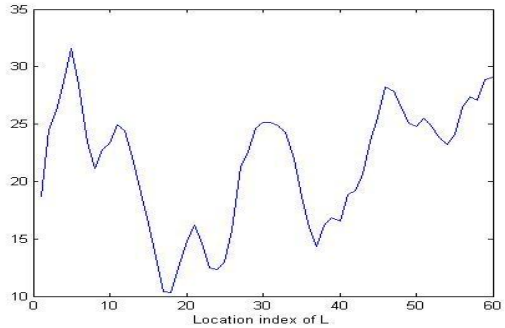

Fingerprint matching method

- 8 different combinations (fingerprints) of ***m*** in d where $\boldsymbol{d^k}$ = {$\boldsymbol{m_1 \ldots m_k}$} with common denominator *k* = {100, 50, 25, 20, 10, 5, 4, 2} (location index is omitted)

- Least RMS based Nearest Neighborhood: given a map dataset ***E*** and target location fingerprint *d*, then a nearest neighbor of *d, d'* is defined as:

$$\forall d'' \in E, |d \leftrightarrow d'| \leq |d \leftrightarrow d''|, |d \leftrightarrow d'| = \sqrt{\sum_{i=1}^{k} (d_i \leftrightarrow d'_i)^2}$$

where ***E*** = {$\boldsymbol{m_{0,0} \ldots m_{L,K}}$} (*L* = location index, *K*= rotation index).

Once it found d', get L and K of the d' as predicted location and direction.

Fingerprint matching method

- Root Mean Square Error

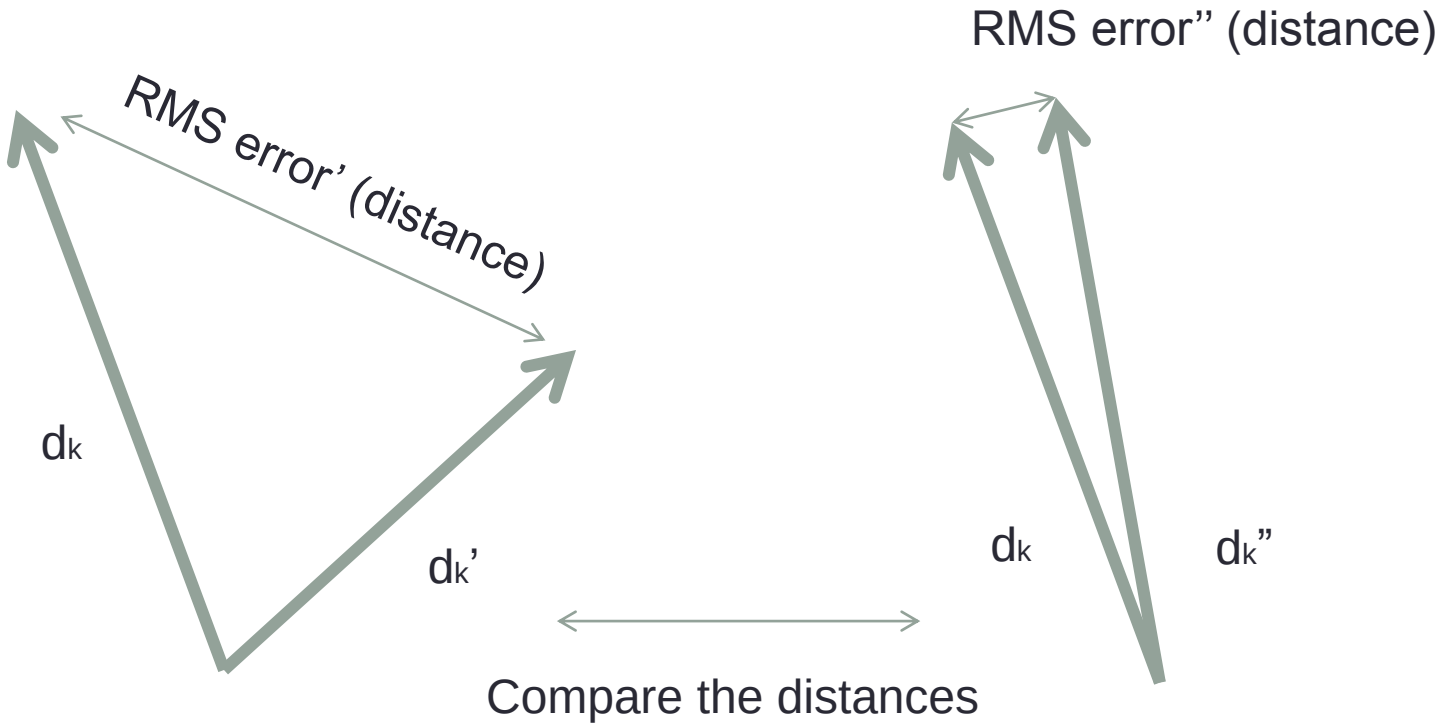

Least RMS

d : observation – currently measured data
d’, d’’ : map – previously collected data with geo tagged
k : number of features (or dimension)

Localization performance

Finding location index of d' that has the least RMS error with k=4.

For example, d^4 can be
$\{m_1, m_{26}, m_{51}, m_{76}\}$,
$\{m_2, m_{27}, m_{52}, m_{77}\}$,
…,
$\{m_{25}, m_{50}, m_{75}, m_{100}\}$.

Err_{mean} = 3.05 m
Err_{sd} = 4.09 m
Err_{max} = 15 m,

70 % of the predicted data had errors of less than 2 meters.

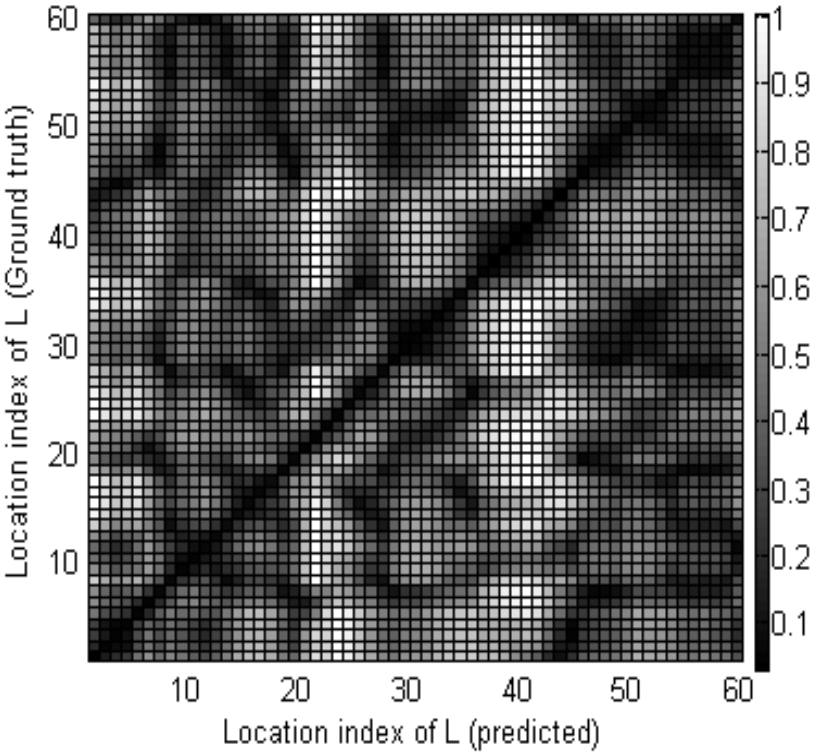

Normalized confusion matrix of RMS error with k=4.

Accuracy as a function of a number (k) of sensors

Average distance errors from every 8 different combinations (fingerprints) of $\boldsymbol{d}^k$ where k = {100, 50, 25, 20, 10, 5, 4, 2}

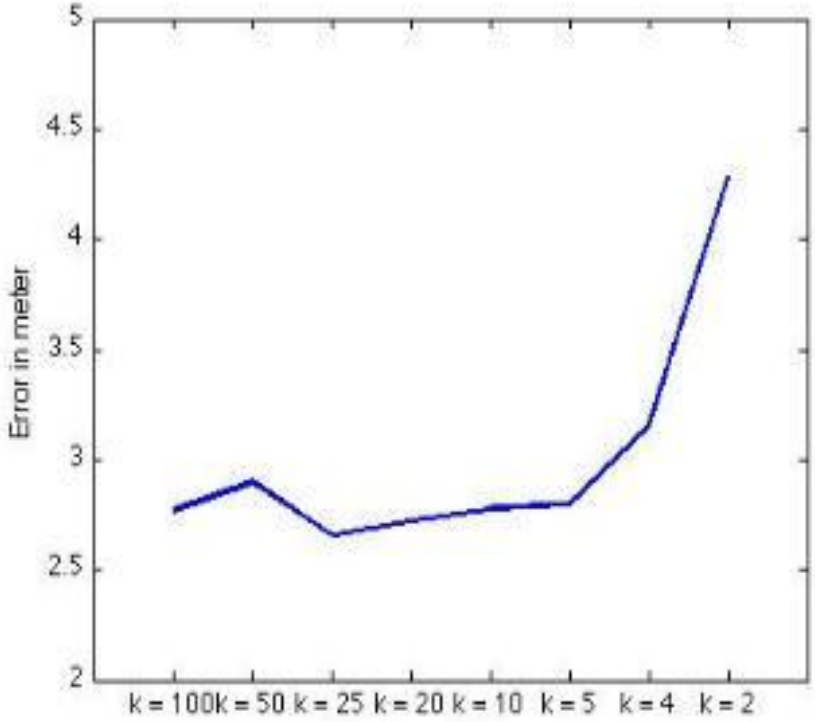

k = Number of features (sensors)

Angle correction

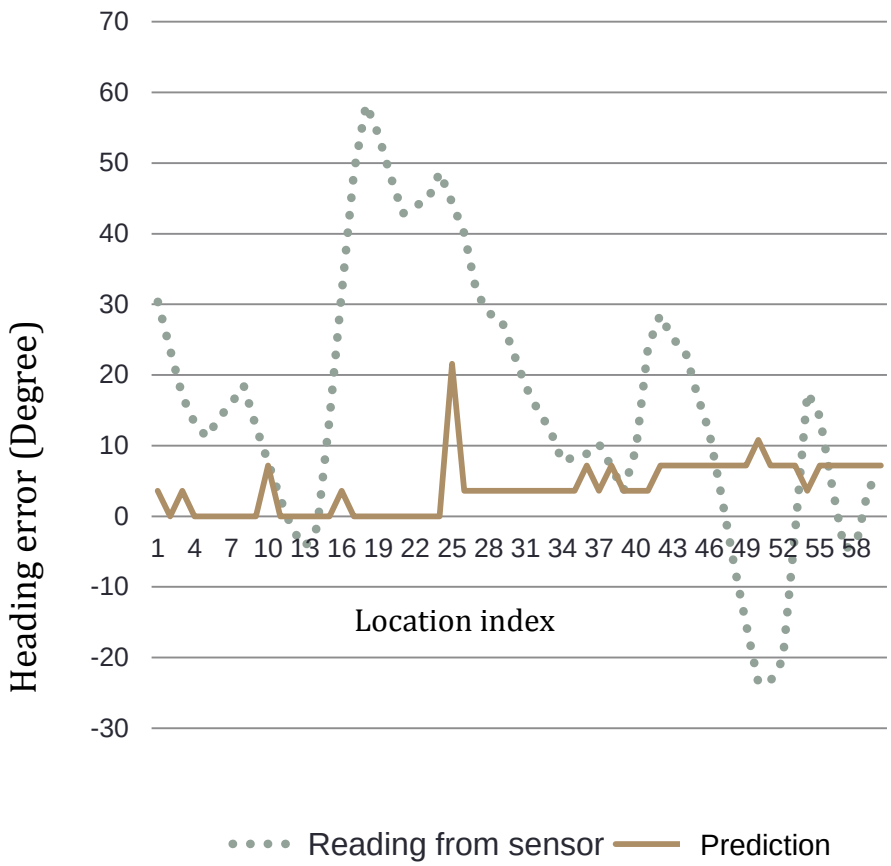

Finding direction index of fingerprint d' that has the least RMS

	Corrected Prediction
Err_{mean}	4.6º
Err_{sd}	4.017º
Err_{max}	21.6º
Err_{min}	0º
Err_{range}	21.6º

NEW SYSTEM DESIGN FOR PEDESTRIAN

New hardware design

- Extend the system to provide a human wearable device
- Data update rate 10 Hz





Fingerprint matching method

- Data format
  - At each step, 3-dimensional X4 vector $\boldsymbol{d}_{\text{raw}} = [m_{x1}, m_{y1}, m_{z1}, m_{x2}, m_{y2}, m_{z2}, m_{x3}, m_{y3}, m_{z3}, m_{x4}, m_{y4}, m_{z4}]$ is produced from a magnetic sensor badge.
  - Locations and directions are indexed
    - ***Map E*** = $\{\boldsymbol{d}_{1,1} \ldots \boldsymbol{d}_{L,K}\}$ where
      - *L* is the location index
      - *K* is the rotation index



- Least RMS based Nearest Neighborhood:
  - Given a map dataset ***E*** and target location fingerprint *d*, then a nearest neighbor of *d, d'* is defined as

$$\forall d'' \in E, |d \leftrightarrow d'| \leq |d \leftrightarrow d''|, |d \leftrightarrow d'| = \sqrt{\sum_{i=1}^{k} (d_i \leftrightarrow d'_i)^2}$$

L and K of the d' are predicted location and direction.

Data collection process

- Map fingerprints were collected at every 2 feet (60 cm) on the floor rotating sensor attached chair at the height of 4 feet above ground.

- The test data set was collected in a similar manner, sampling one fingerprint per step (2 feet), a week later than the creation of the fingerprint map.

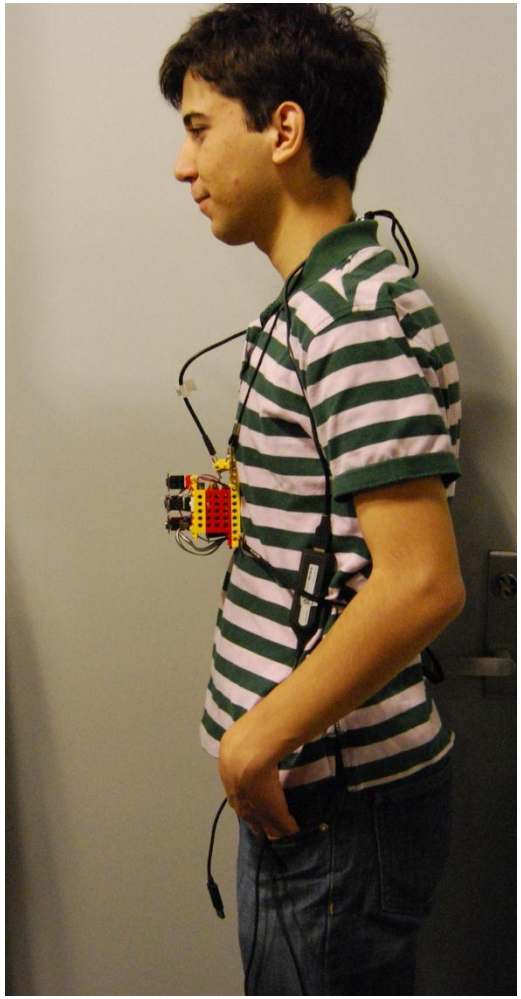

New hardware design

- Inertial Measurement Unit (IMU) + 4 magnetic sensors



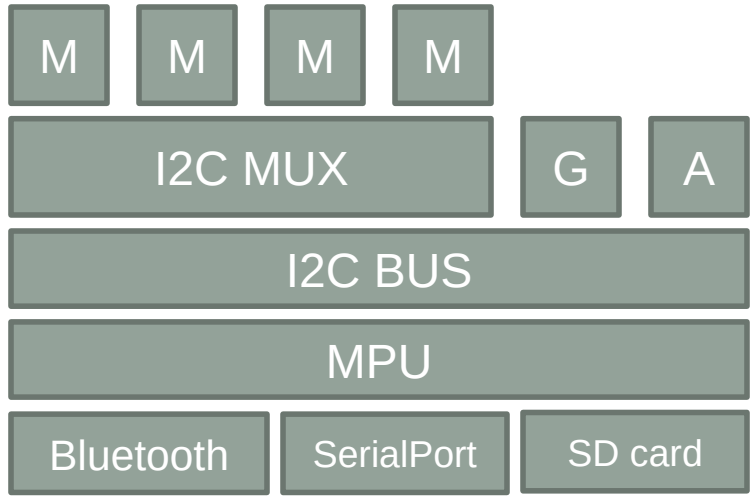

Magnetic sensor (M): 3 axes HMC5843
Gyroscope sensor (G): 3 axes ITG-3200
Accelerometer sensor (G): 3 axes ADXL345
MPU : ATmega328

Evaluation of localization performance

- Measure localization performance in two different structural environments:
  - Corridors
  - Atrium

Corridors

Corridor map data: Total of 37200 fingerprint = 868KB, (1 fingerprint data = 28 bytes)
Dimension = 187.2 m x 1.85 m

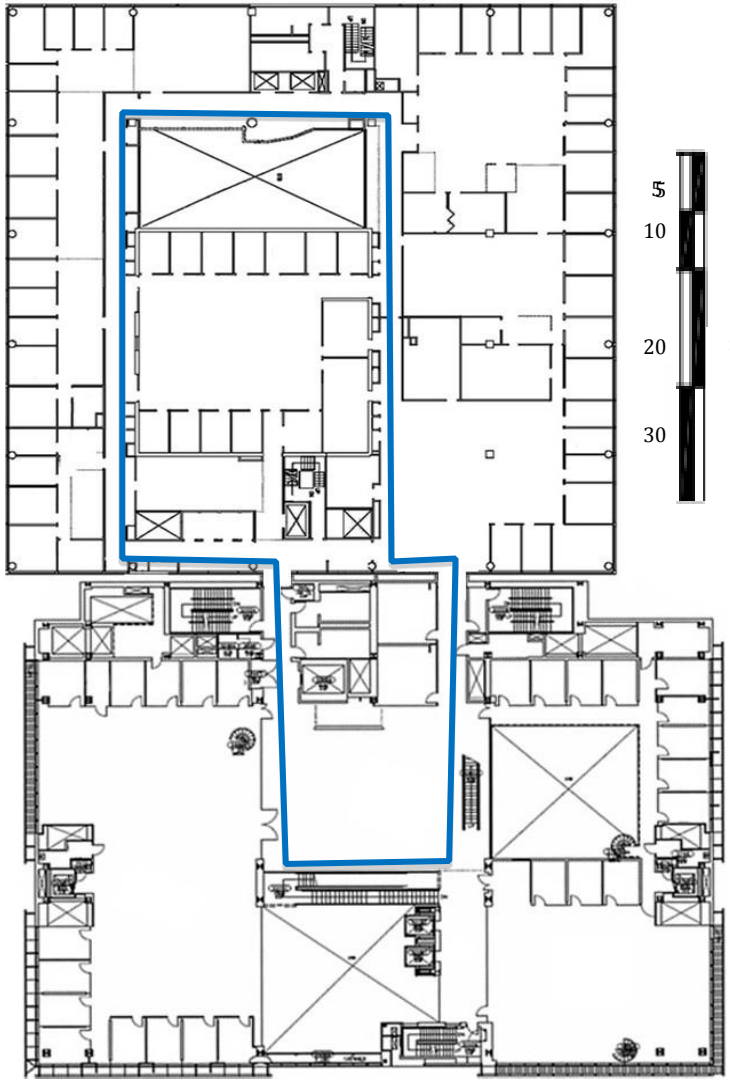

Atrium

Atrium map data: Total of 40800 fingerprints = 979.2 KB. (1 fingerprint data = 28 bytes)

Dimension = 13.8 m x 9.9 m

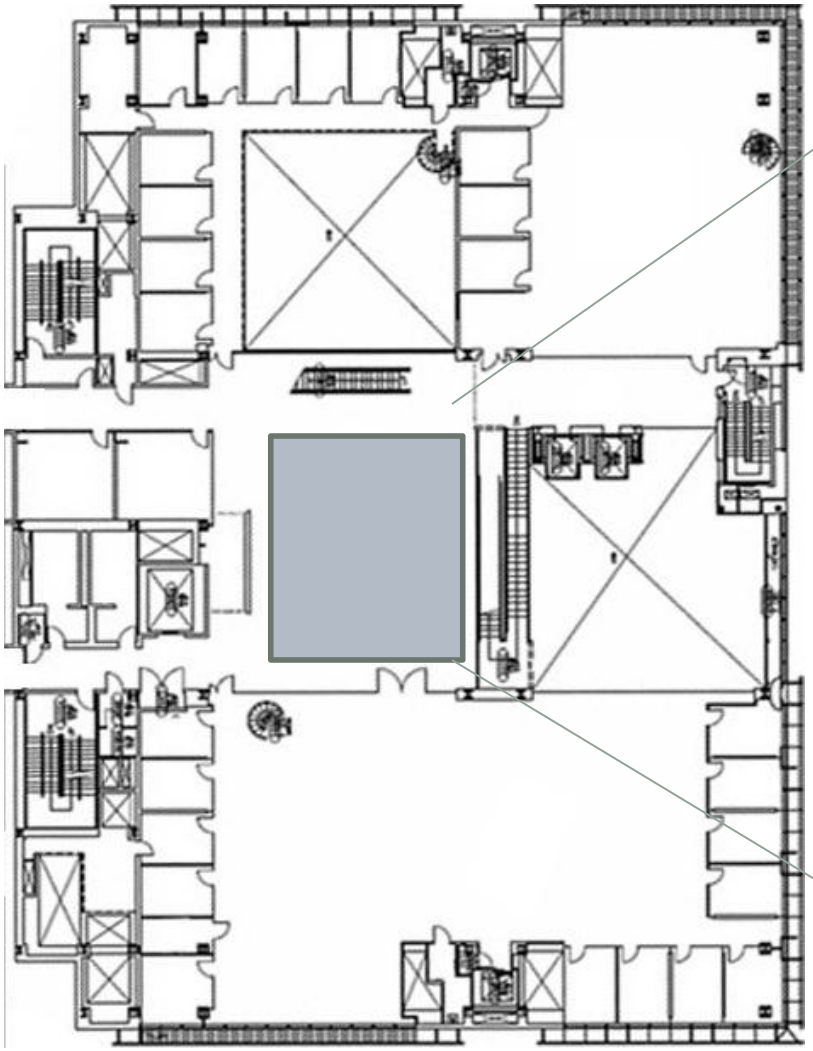

DATA ANALYSIS

Least RMS errors in Corridors

using least RMS with NN

75.7 % of the predicted positions have an error less than 1m.

Err_{mean}= 6.28 m (Err_{sd} = 12.80 m, Err_{max} = 52.60 m)

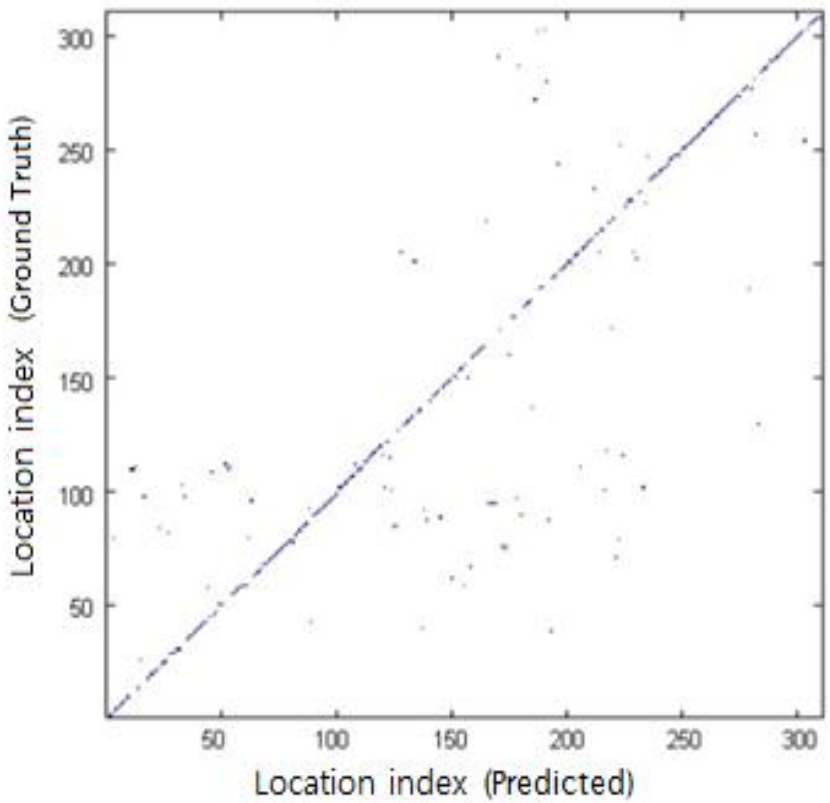

Least RMS errors

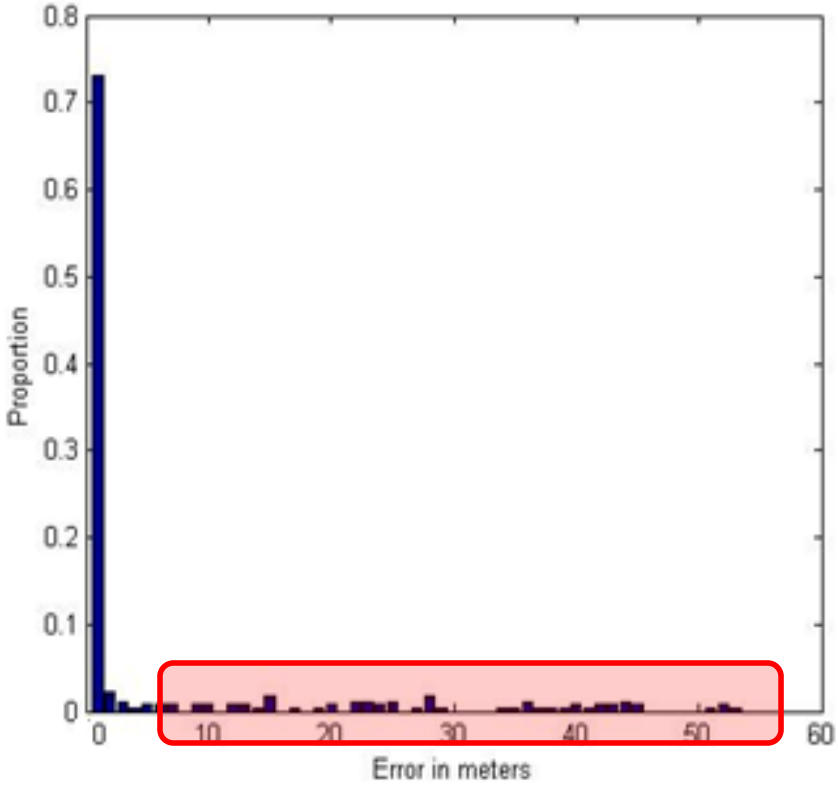

Histogram of distance error.

Least RMS errors in Atrium

using least RMS with NN

72 % of the predicted positions have an error less than 1m.

Err_{mean} = 2.84 m (Err_{sd} = 3.39 m, Err_{max} = 12.82 m)

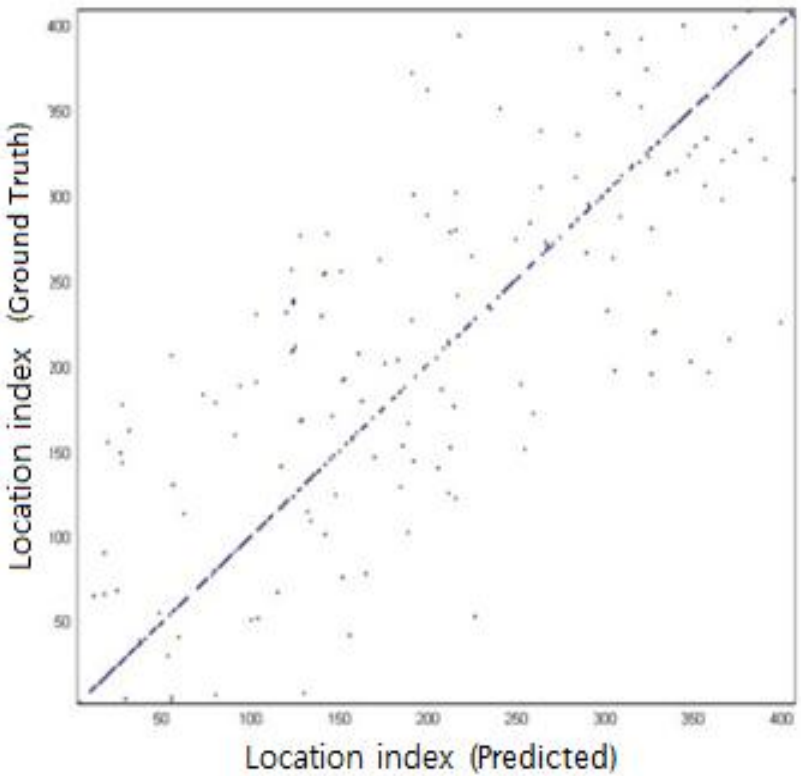

Least RMS errors

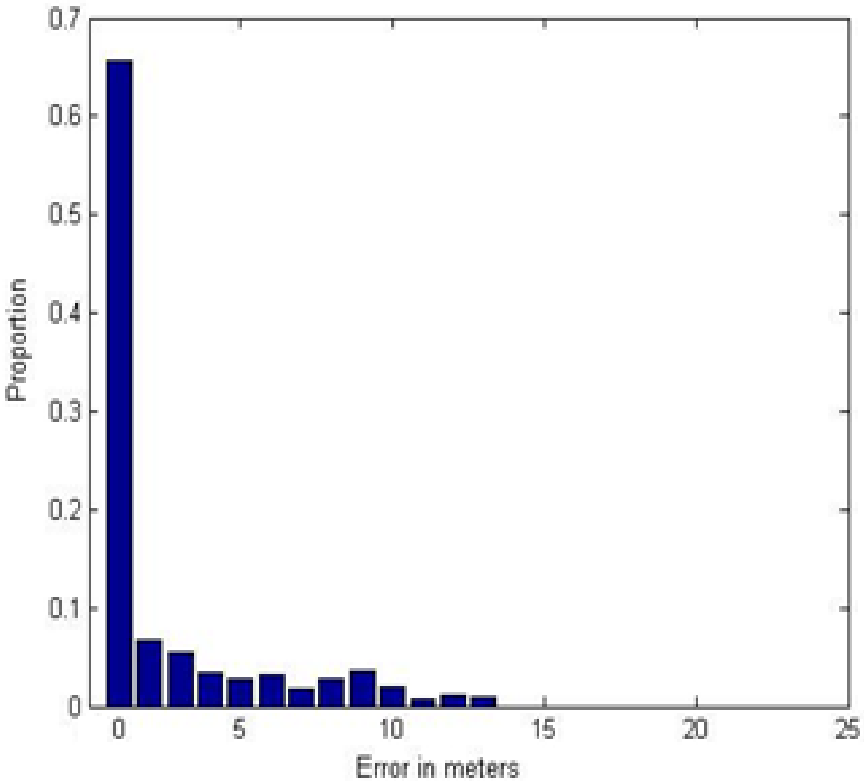

Histogram of distance error.

Method for filtering outliers

- Algorithm using least RMS of raw, unit, and intensity vectors
- $|\boldsymbol{L}'_{raw} \leftrightarrow \boldsymbol{L}'_{norm}| \leq 1$ or $|\boldsymbol{L}'_{raw} \leftrightarrow \boldsymbol{L}'_{unit\_vector}| \leq 1$, where $\boldsymbol{L}'$ is a location index of $\boldsymbol{d}'$

$\boldsymbol{d}_{\mathbf{raw}} = [m_1, m_2, m_3, m_4]$, *where* $\boldsymbol{m} = \{m_x\ m_y\ m_z\}$

$\boldsymbol{d}_{\mathbf{norm}} = [n_1, n_2, n_3, n_4]$, where $n = \sqrt{m_{xk}^2 + m_{yk}^2 + m_{zk}^2}$

$\boldsymbol{d}_{\mathbf{unit\_vector}} = [u_{x1}, u_{y1}, u_{z1}, u_{x2}, u_{y2}, u_{z2}, u_{x3}, u_{y3}, u_{z3}, u_{x4}, u_{y4}, u_{z4}]$,

where $\mathbf{u}_{(x,y,z)} = m_{(x,y,z)k} / \boldsymbol{n}_k$,

Least RMS errors in corridors

using least RMS with NN

88 % of the predictions fall under 1 meter of error.

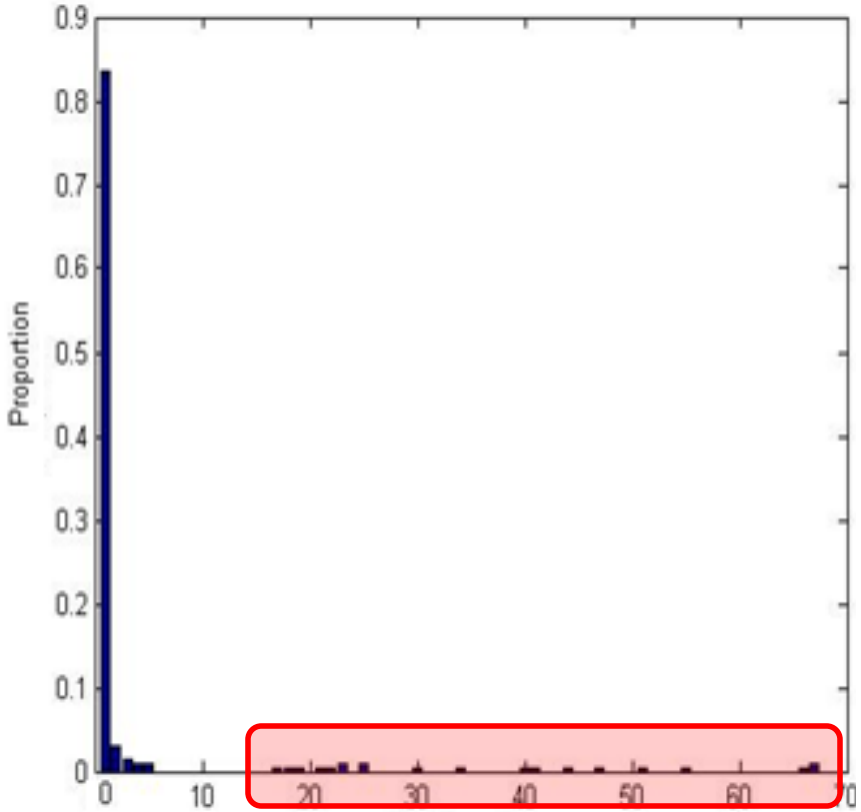

Histogram of distance error in meters.

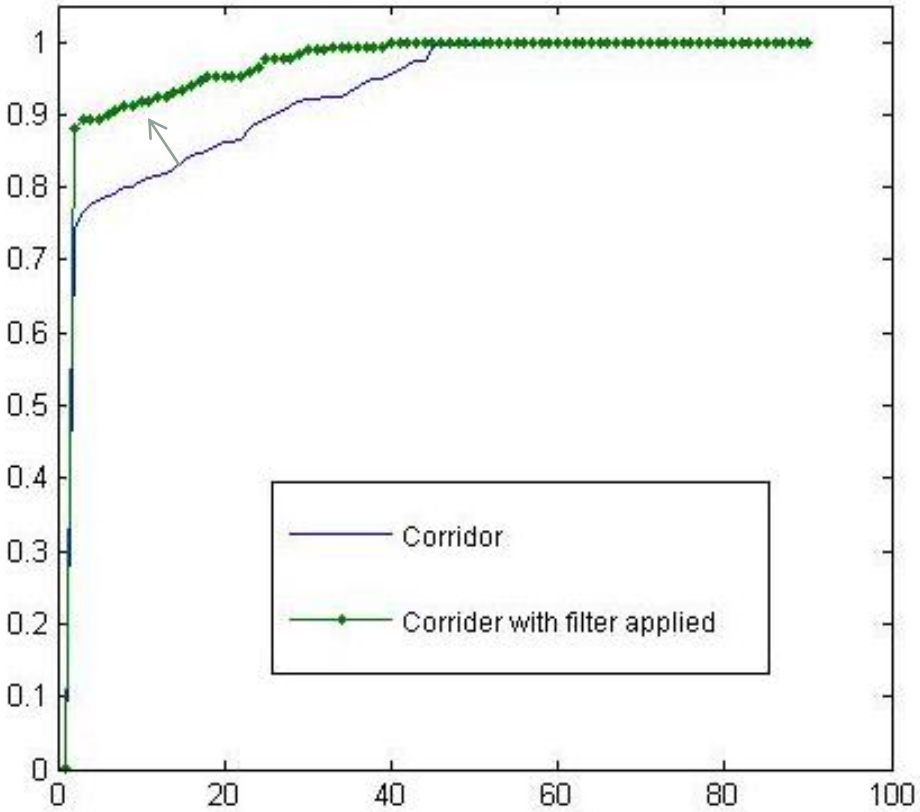

CDF of distance error in meters.

Least RMS errors in Atrium

Algorithm using least RMS of raw, unit, and intensity vectors

86.6 % of the predictions fall under 1 meter of error

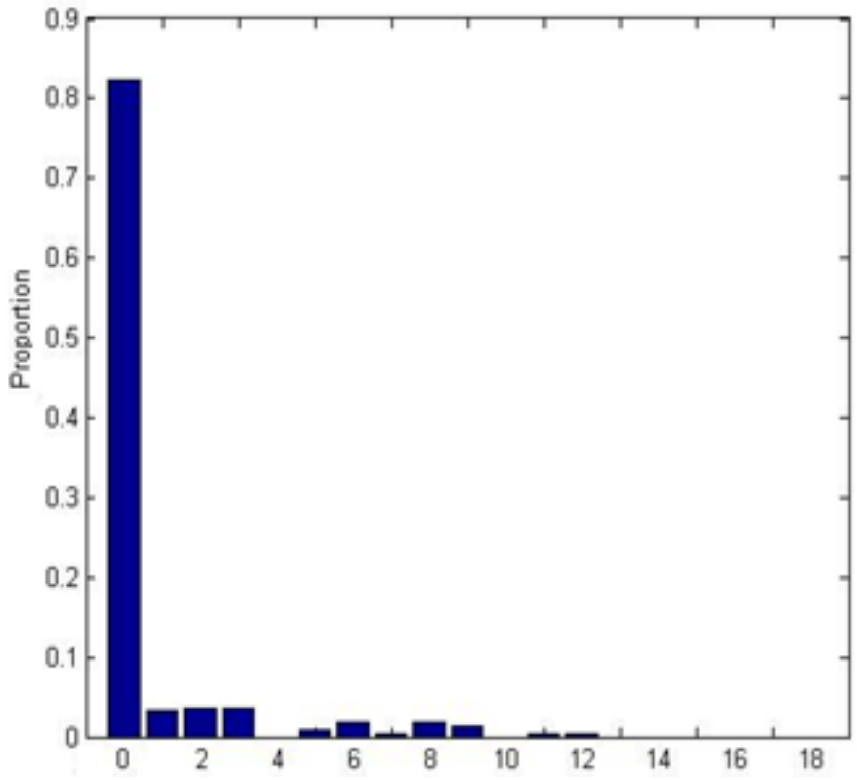

Histogram of distance error in meters.

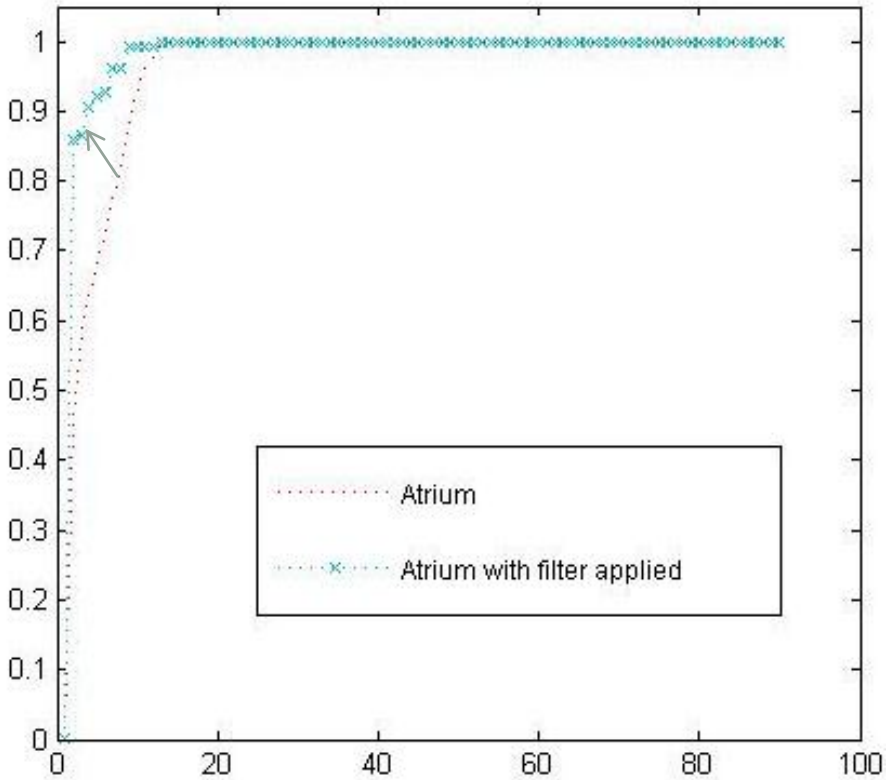

CDF of distance error in meters.

Result with varying search area

Search area in diameter	Err_{mean} (m)	Err_{SD} (m)
Corridor		
40 meter	1.65 meter	6.15 meter
30 meter	0.66 meter	3.22 meter
20 meter	0.32 meter	1.15 meter
Atrium		
>15 meter	0.96 meter	2.17 meter
9 meter	0.61 meter	1.75 meter

DEMO VIDEO CLIP 5



Other outlier filtering methods (recent updates)

- Combined with WiFi localization [1]
  - Err_{mean} = 0.92 meter
  - Err_{SD} = 1.91 meter
  - Err_{max} = 9.6 meter

- Applying particle filter
  - 1000 particles with particle motion models used in (Haverinen et al 2009).
  - Particles converge after 3 meters of travel.
    - Err_{mean} = 0.7 meter
    - Err_{SD} = 0.89 meter
    - Err_{max} = 7.1 meter

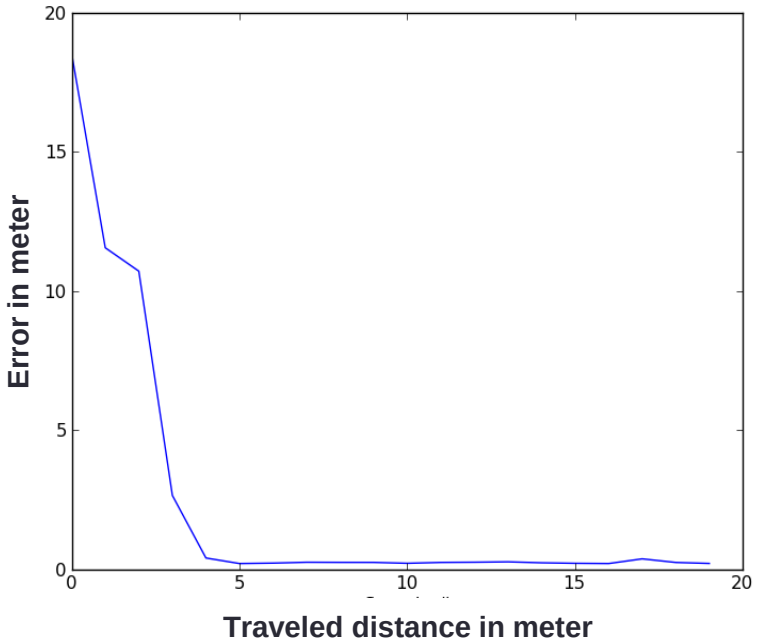

[1] Place Engin http://www.placeengine.com
[2] Haverinen, J.; Kemppainen, A. , "A global self-localization technique utilizing local anomalies of the ambient magnetic field," Robotics and Automation, 2009. ICRA '09. IEEE International Conference

Comparison between two different floors

	True location		
Predicted location		2nd Floor	3rd Floor
	2nd Floor	1.0	0
	3rd Floor	0	1.0

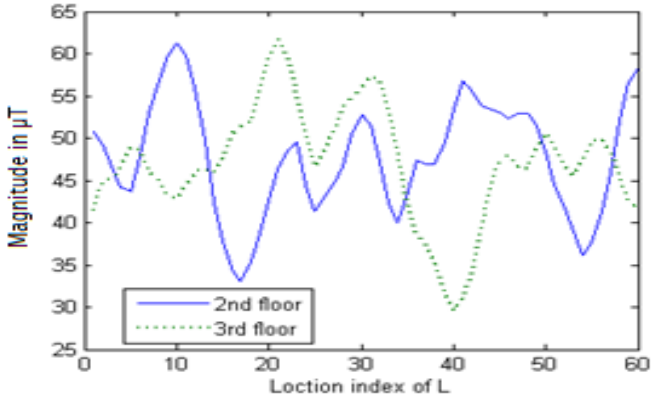

$||m||$

m_x

m_y

m_z

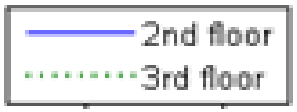

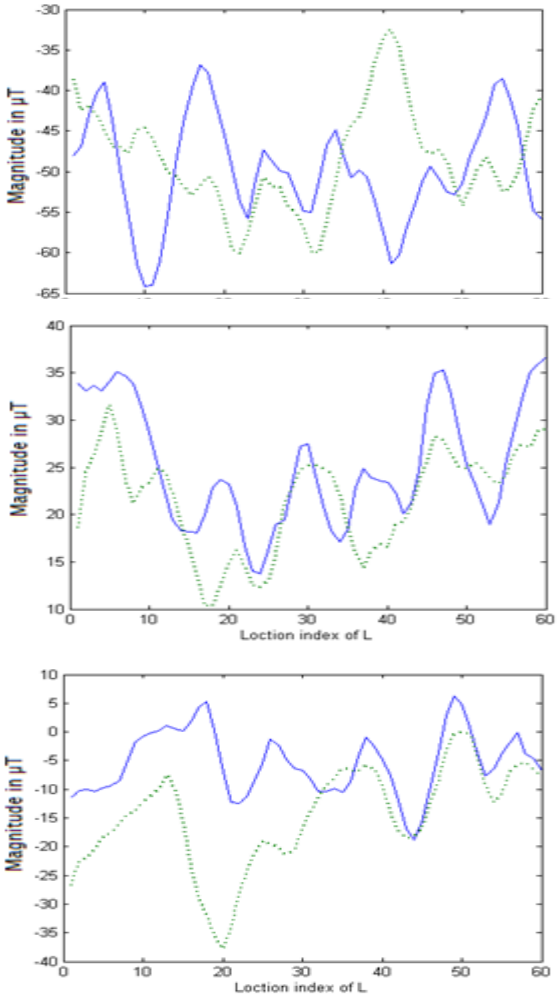

INDOOR MAGNETIC FIELD STABILITY

The magnetic field’s stability inside of a building over time

The effect of moving objects on system performance

The effect of objects carried by the user

The magnetic field's stability inside of a building over time

Method:

- *CosineSimilarity (A, B)* = $\frac{1}{n}\sum_{i=1}^{n} \frac{(A_i \bullet B_i)}{||A_i||\,||B_i||}$, where n = 60;
- *Magnitude (A, B)* = $\frac{\sum_{i=1}^{n} ||A_i||}{\sum_{i=1}^{n} ||B_i||}$, where n = 60.

Results:

- CosineSimilarity(M_{init}, M_{2_week}) = **0.9997**, and CosineSimilarity(M_{init}, M_{6_month}) = **0.9977**.
- Magnitude(M_{6_month}, M_{init}) = **0.99** and Magnitude(M_{2_week}, M_{init}) = **1.01**

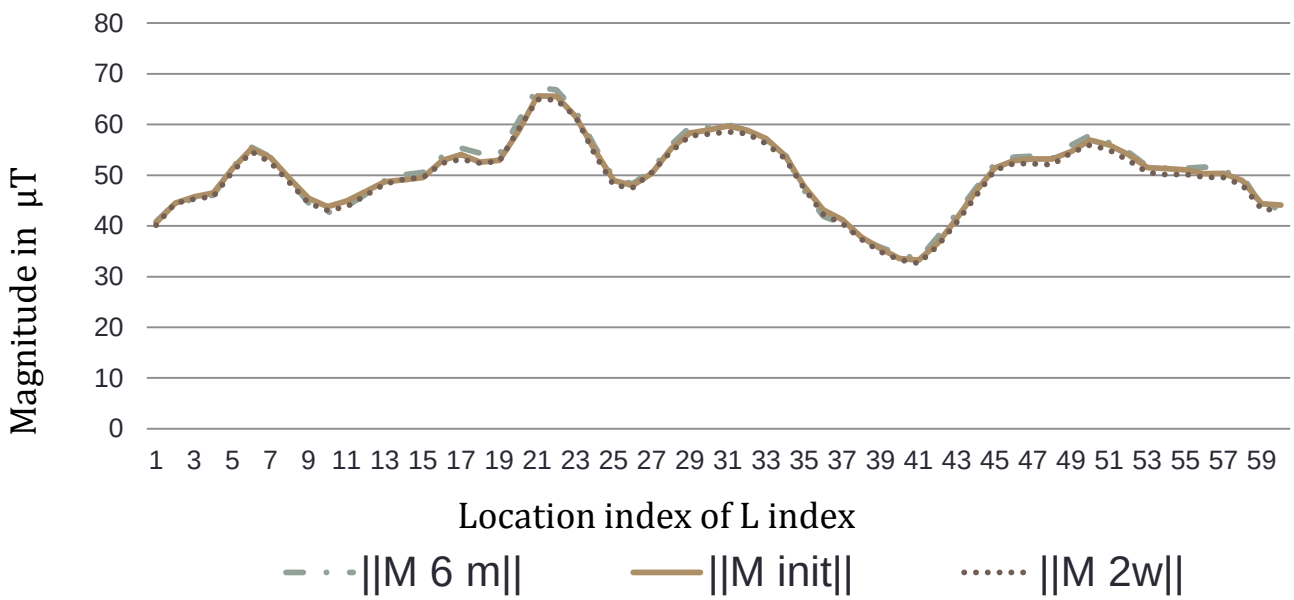

The effect of moving objects on system performance

The minimum RMS distance between any two locations in our map data = 1.96 µT.
Error tolerance < 0.98 µT

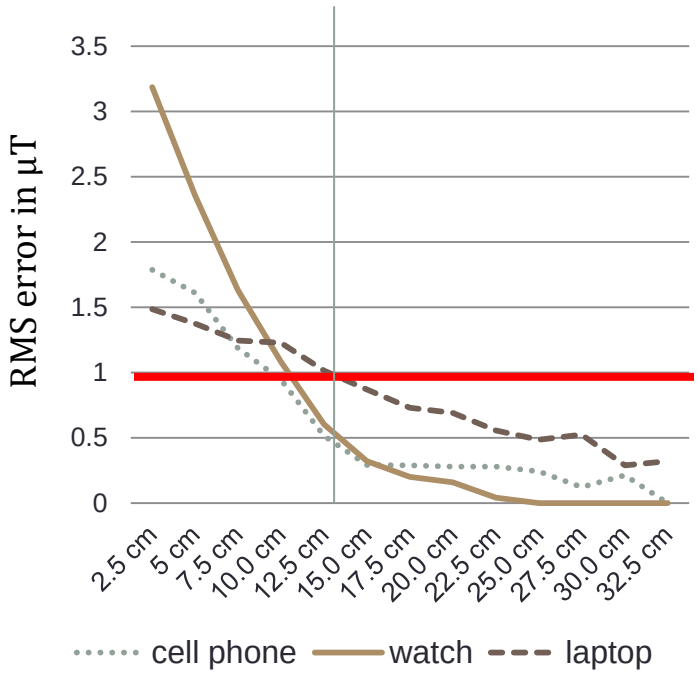

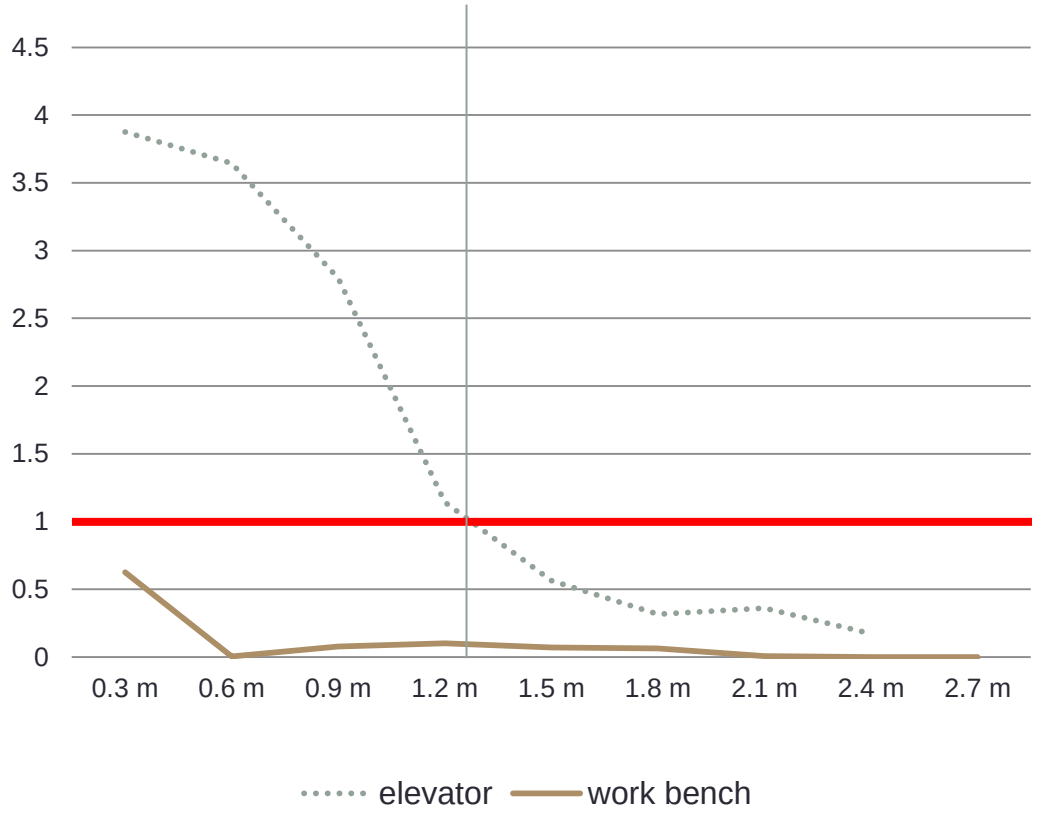

The effect of moving objects on system performance

Errors measured in a room, with and without furniture, was also not significant.
(RMS error = 0.71 μT)

Previous Work

- Infrastructure based
  - GPS (Radio, Satellites)
  - Active Badge (IR, IR beacons)
  - Active Bat (Ultrasound, beacons)
  - WLAN based positioning (Radio, WLAN stations)

- Without Infrastructure System
  - Vision based (vSLAM and PTAM)
  - Magnetic field based (single magnetic sensor + statistical & probabilistic approaches)
    - Siiksakulchai et al. 2000
    - Haverinen et al. 2009
    - Navarro et al. 2009

Discussion

- Limitations
  - Cost of constructing magnetic field maps
    - Map data collection method needs to be improved.
  - Works in buildings based on metallic skeletons
  - Influences of dynamically changing magnetic fields generated by large devices.

Conclusion

System	Wireless Technology	Positioning Algorithm	Precision	Cost
Our system	Magnetic Fingerprints	Nearest Neighborhood with least RMS	90% within 1.64 m (88% within 1.0 m) 50 % within 0.71 m	Low - Medium
RADAR	WLAN RSS fingerprints	kNN, Viterbi-like algorithm	90% within 5.9 m 50% within 2.5 m	Low
Horus	WLAN RSS fingerprints	Probabilistic method	90% within 2.1 m	Low
Where Net	UHF TDOA	Least Square/RWGH	50% within 3m	Low
Ubisense	Uni-directional UWB TDOA + AOA	Least Square	99% within 0.3m	High
GSM finger-printing	GSM cellular network (RSS)	Weighted kNN	80% within 10m	Medium